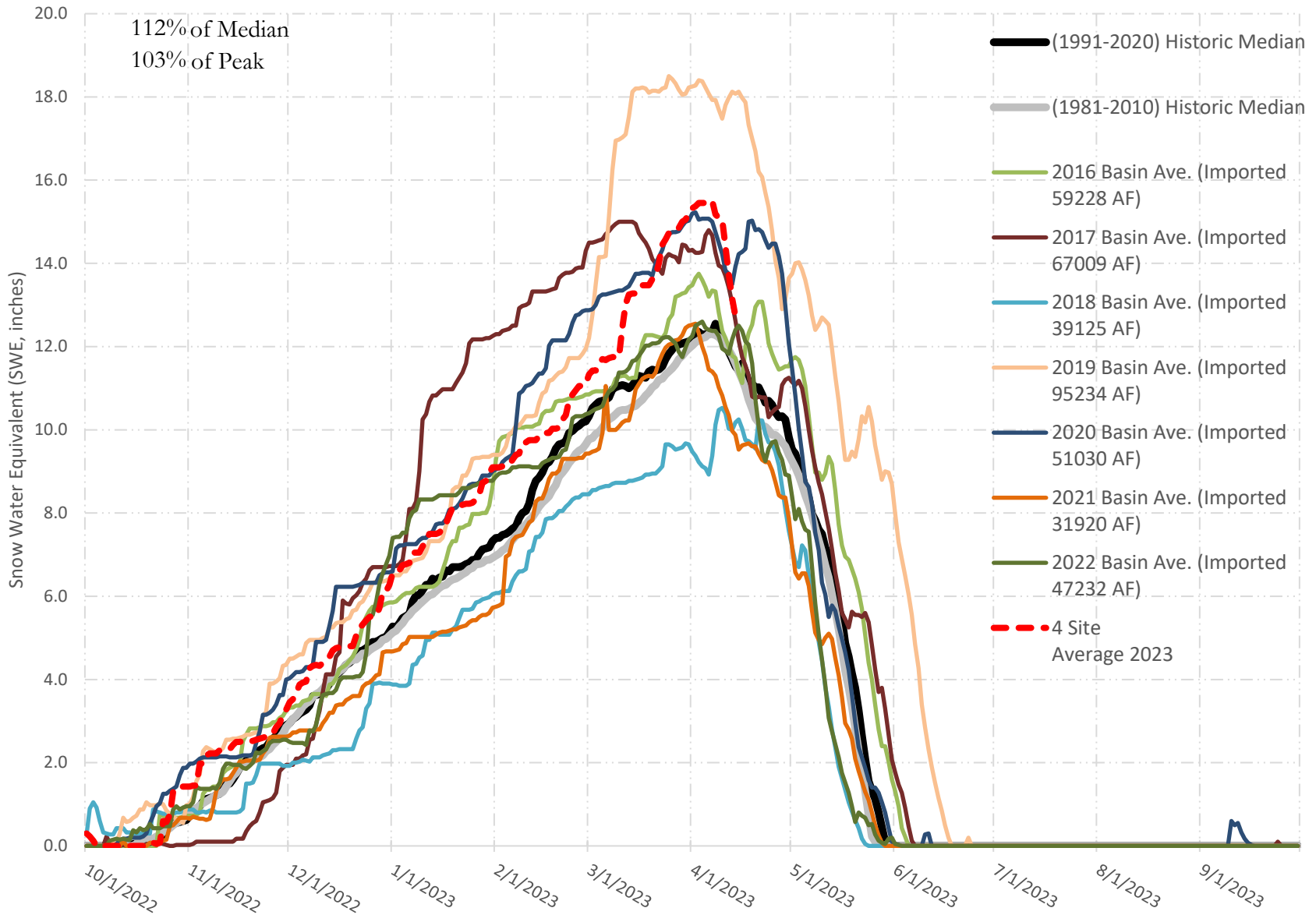


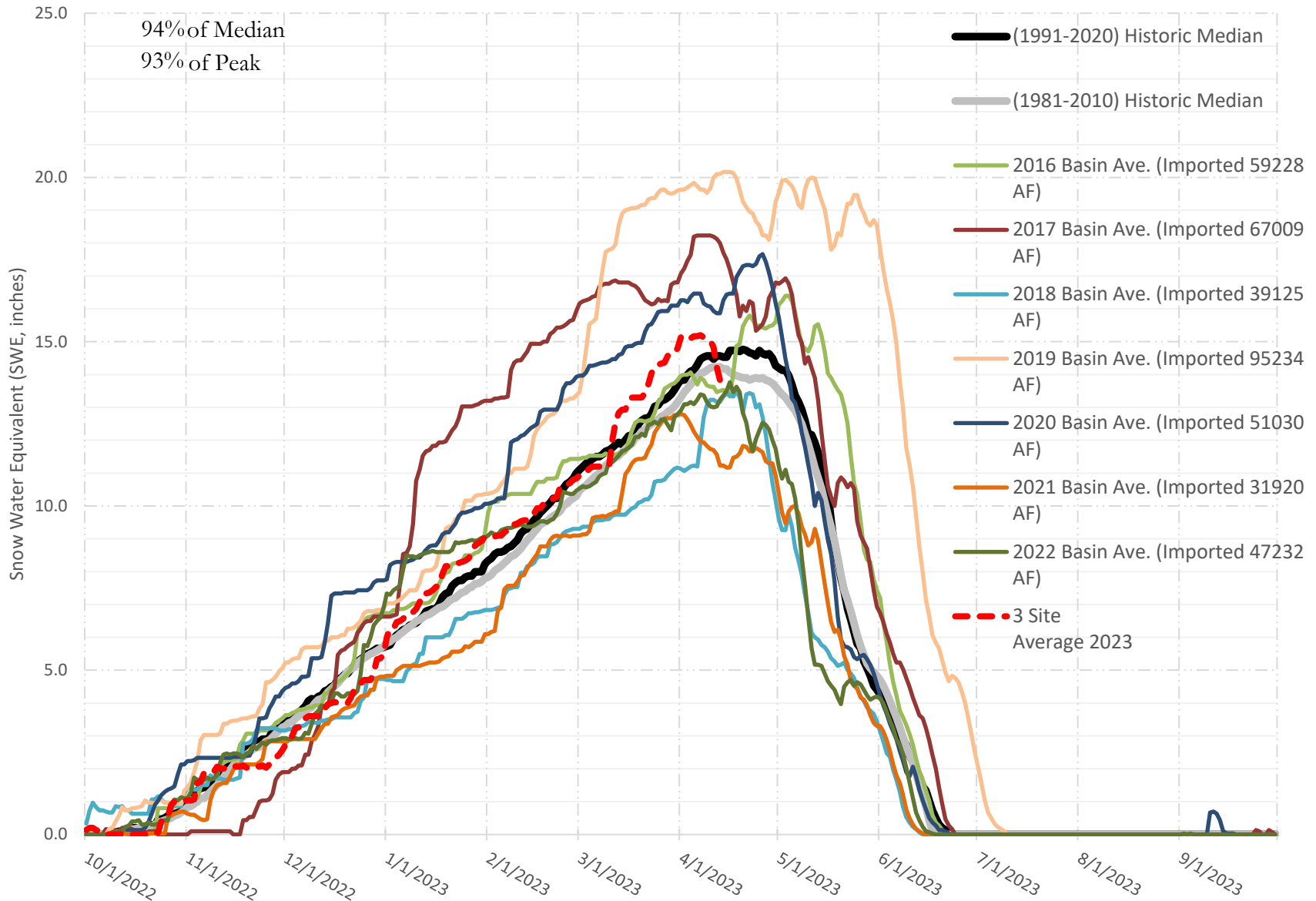
**FRY-ARK COLLECTION BASIN SNOWPACK VS ANNUAL BASIN AVERAGE W/ ASSOC. FRY-  
ARK IMPORTS**  
**APRIL 14, 2023**



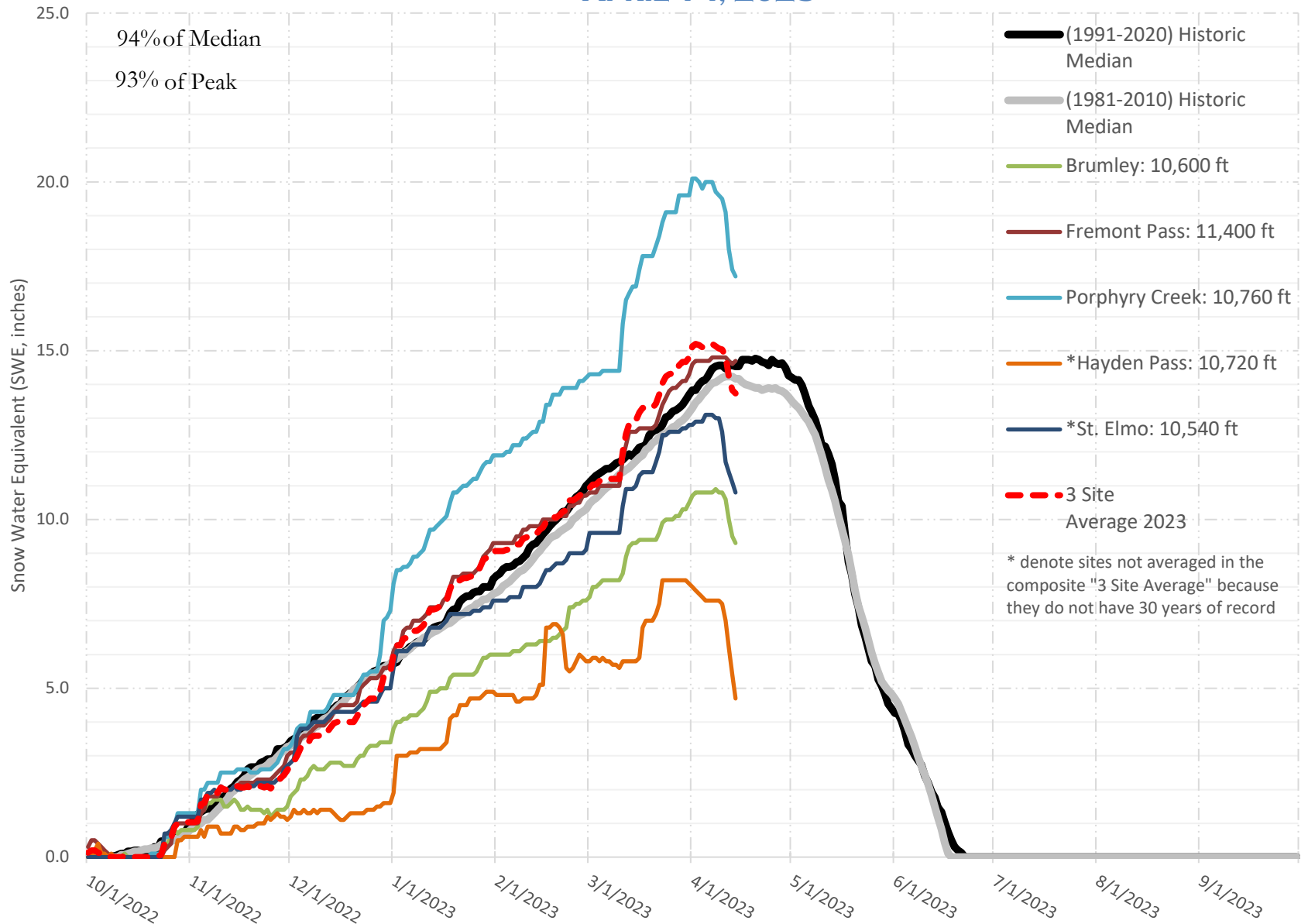


# UPPER ARK BASIN SNOWPACK VS ANNUAL BASIN AVERAGE W/ ASSOC. FRY-ARK IMPORTS

APRIL 14, 2023



## UPPER ARK BASIN SNOWPACK W/ INDIVIDUAL SITES APRIL 14, 2023



94% of Median  
93% of Peak

- (1991-2020) Historic Median
  - (1981-2020) Historic Median
  - Brumley: 10,600 ft
  - Fremont Pass: 11,400 ft
  - Porphyry Creek: 10,760 ft
  - \*Hayden Pass: 10,720 ft
  - \*St. Elmo: 10,540 ft
  - - - 3 Site Average 2023
- \* denote sites not averaged in the composite "3 Site Average" because they do not have 30 years of record