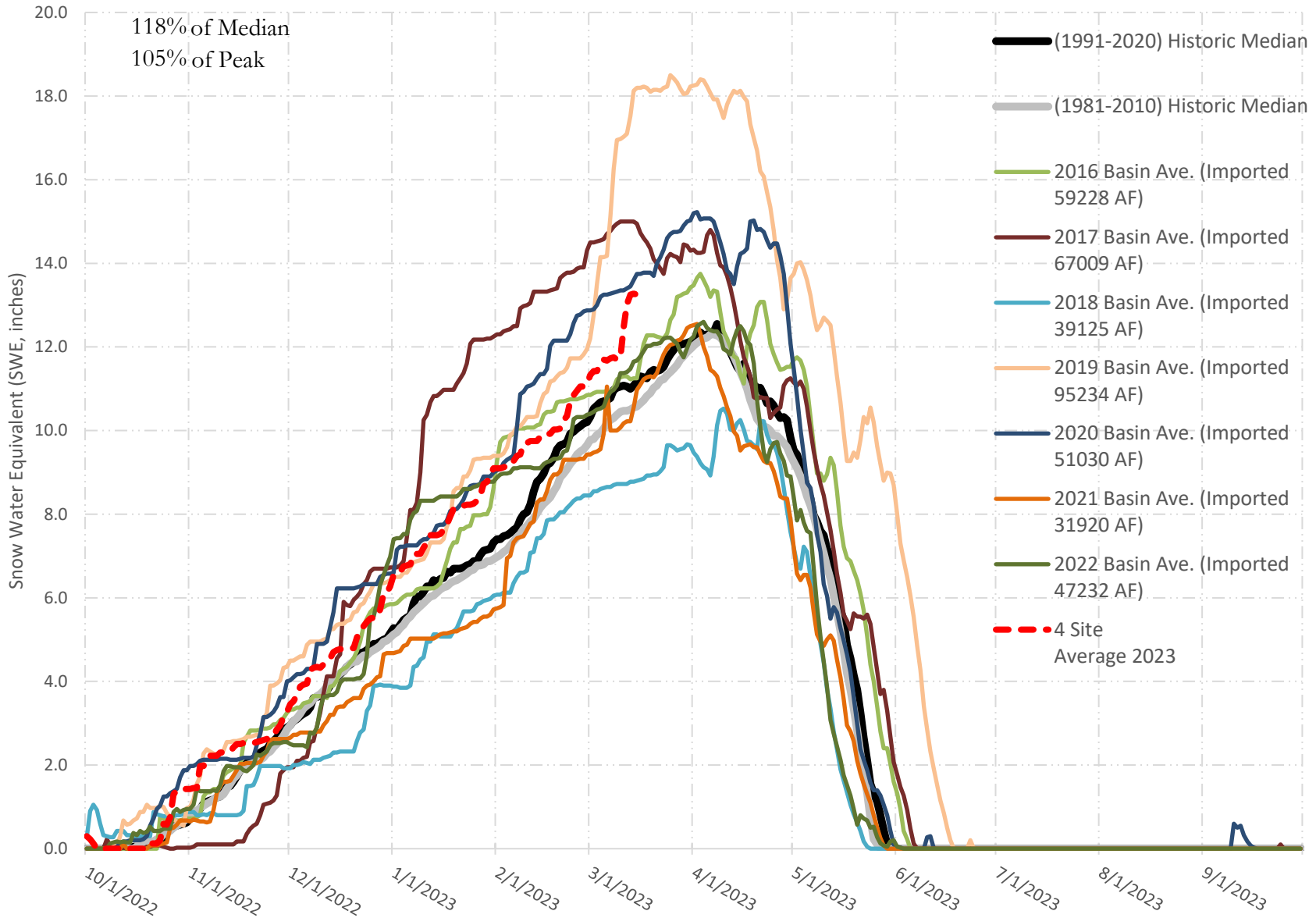


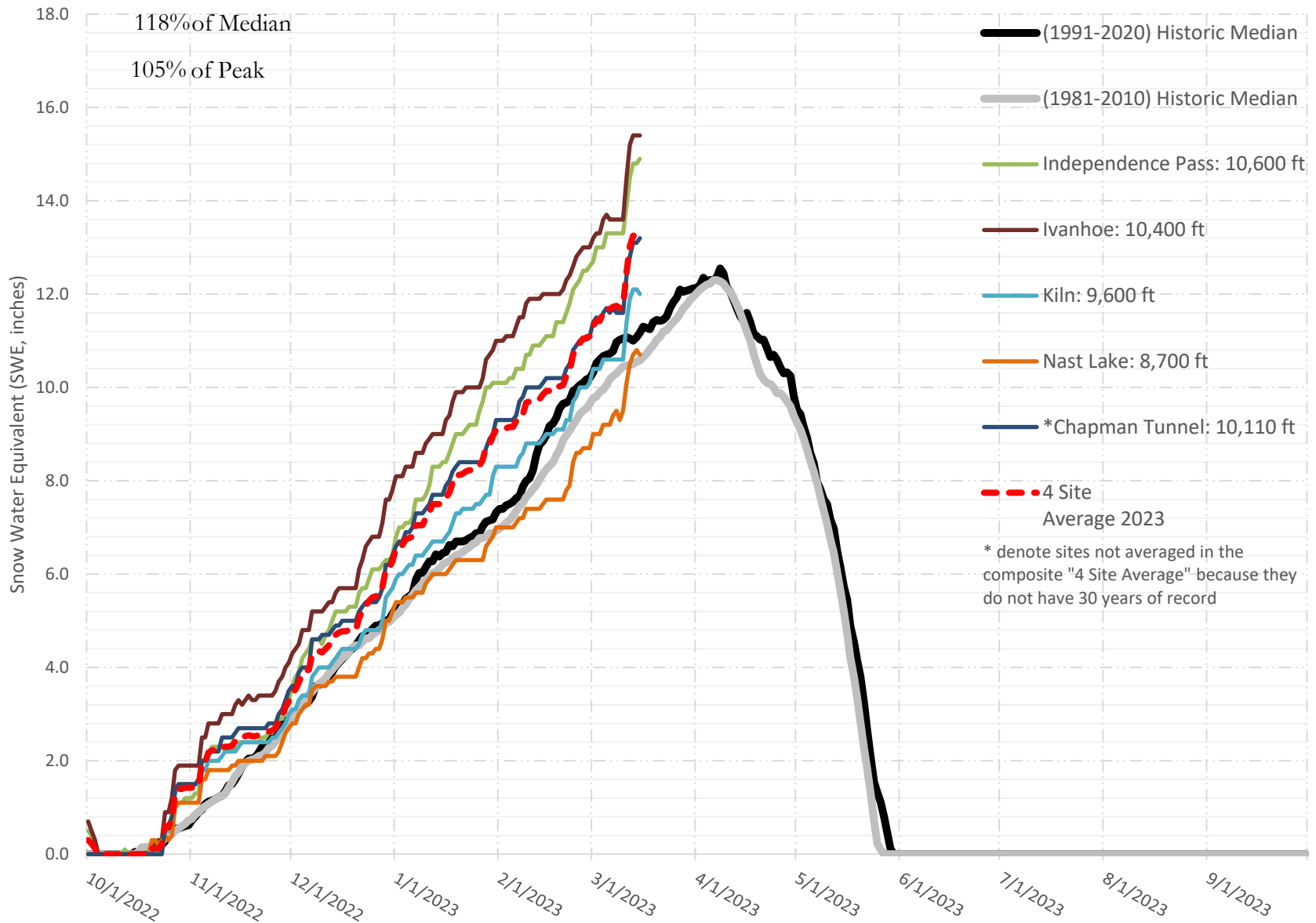
**FRY-ARK COLLECTION BASIN SNOWPACK VS ANNUAL BASIN AVERAGE W/ ASSOC. FRY-
ARK IMPORTS**

MARCH 15, 2023



FRY-ARK COLLECTION BASIN SNOWPACK w/ INDIVIDUAL SITES

MARCH 15, 2023



118% of Median

105% of Peak

(1991-2020) Historic Median

(1981-2010) Historic Median

Independence Pass: 10,600 ft

Ivanhoe: 10,400 ft

Kiln: 9,600 ft

Nast Lake: 8,700 ft

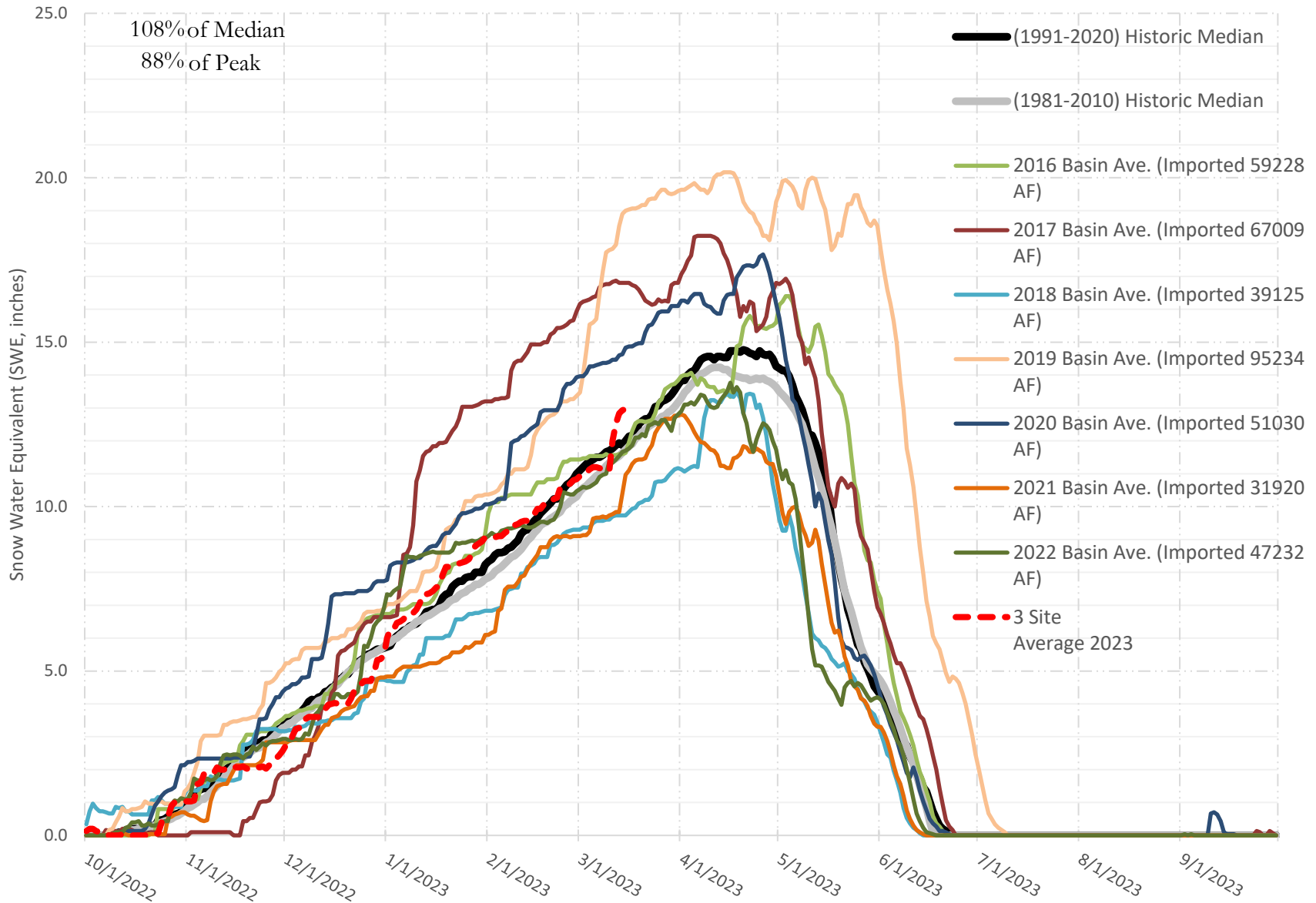
*Chapman Tunnel: 10,110 ft

4 Site
Average 2023

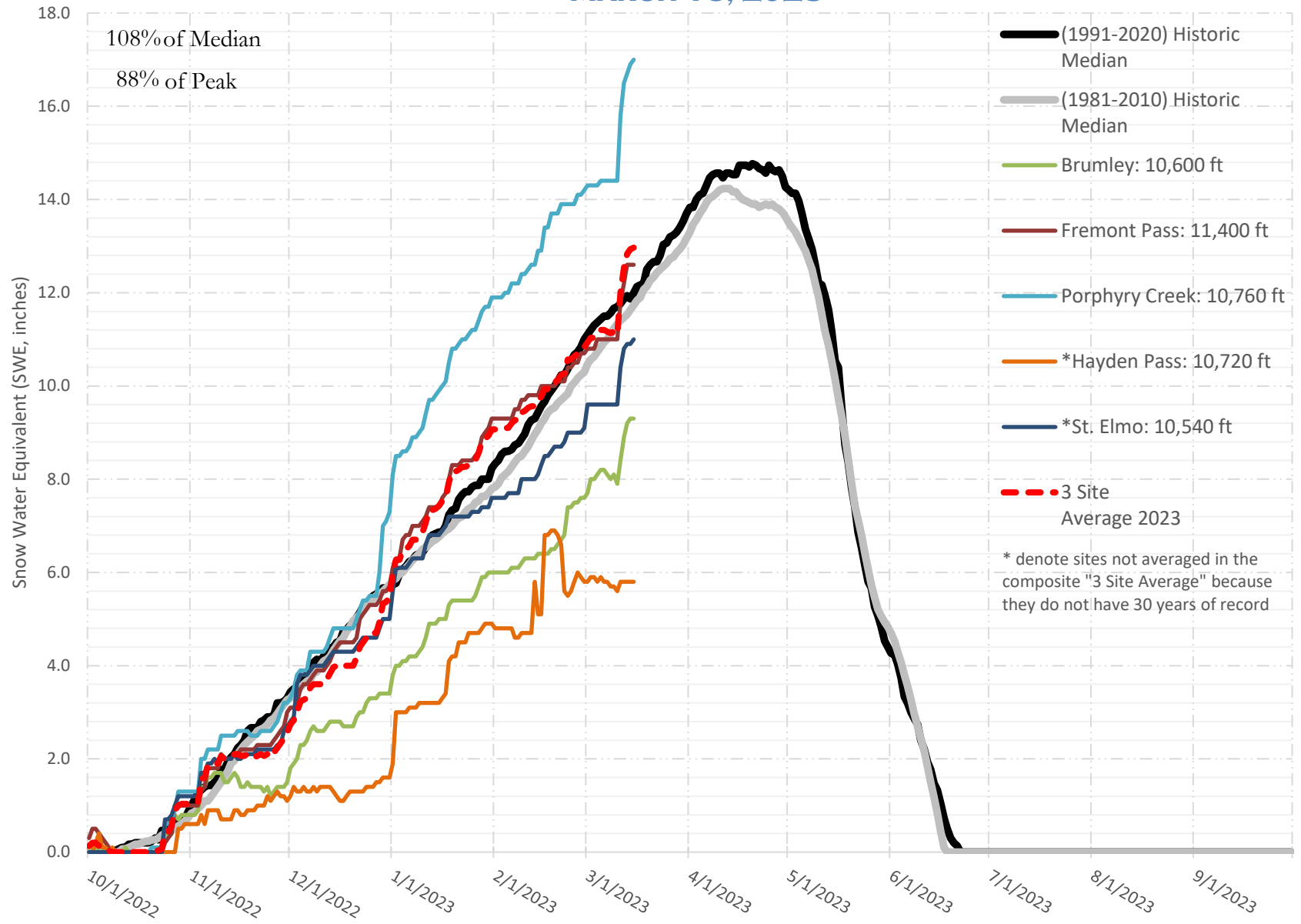
* denote sites not averaged in the composite "4 Site Average" because they do not have 30 years of record

UPPER ARK BASIN SNOWPACK VS ANNUAL BASIN AVERAGE W/ ASSOC. FRY-ARK IMPORTS

MARCH 15, 2023



UPPER ARK BASIN SNOWPACK W/ INDIVIDUAL SITES MARCH 15, 2023



108% of Median
88% of Peak

- (1991-2020) Historic Median
 - (1981-2010) Historic Median
 - Brumley: 10,600 ft
 - Fremont Pass: 11,400 ft
 - Porphyry Creek: 10,760 ft
 - *Hayden Pass: 10,720 ft
 - *St. Elmo: 10,540 ft
 - - - 3 Site Average 2023
- * denote sites not averaged in the composite "3 Site Average" because they do not have 30 years of record